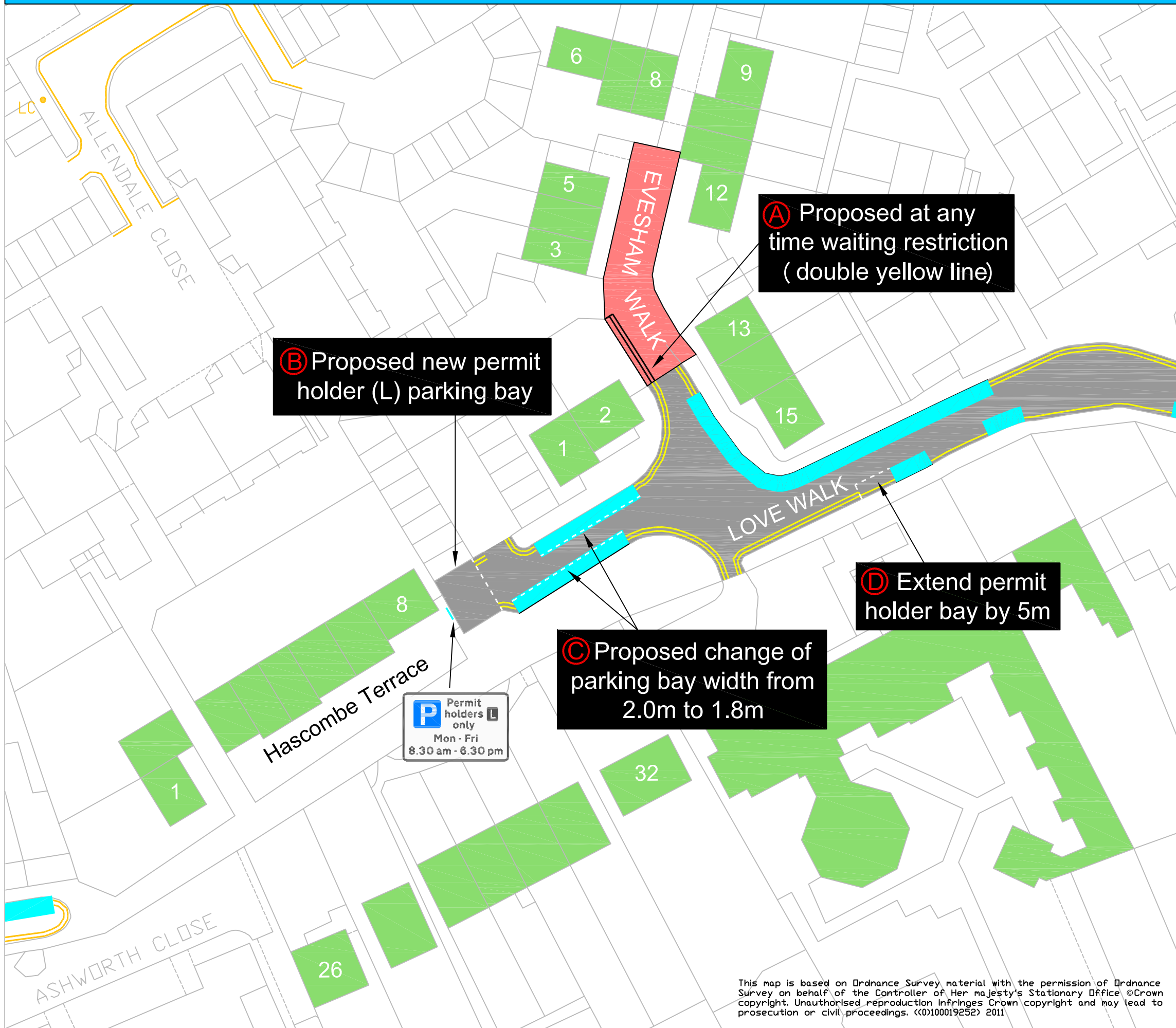


EVESHAM WALK / LOVE WALK - PROPOSED PARKING CHANGES

Appendix 2

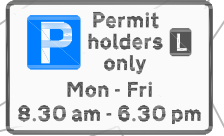


(B) Proposed new permit holder (L) parking bay

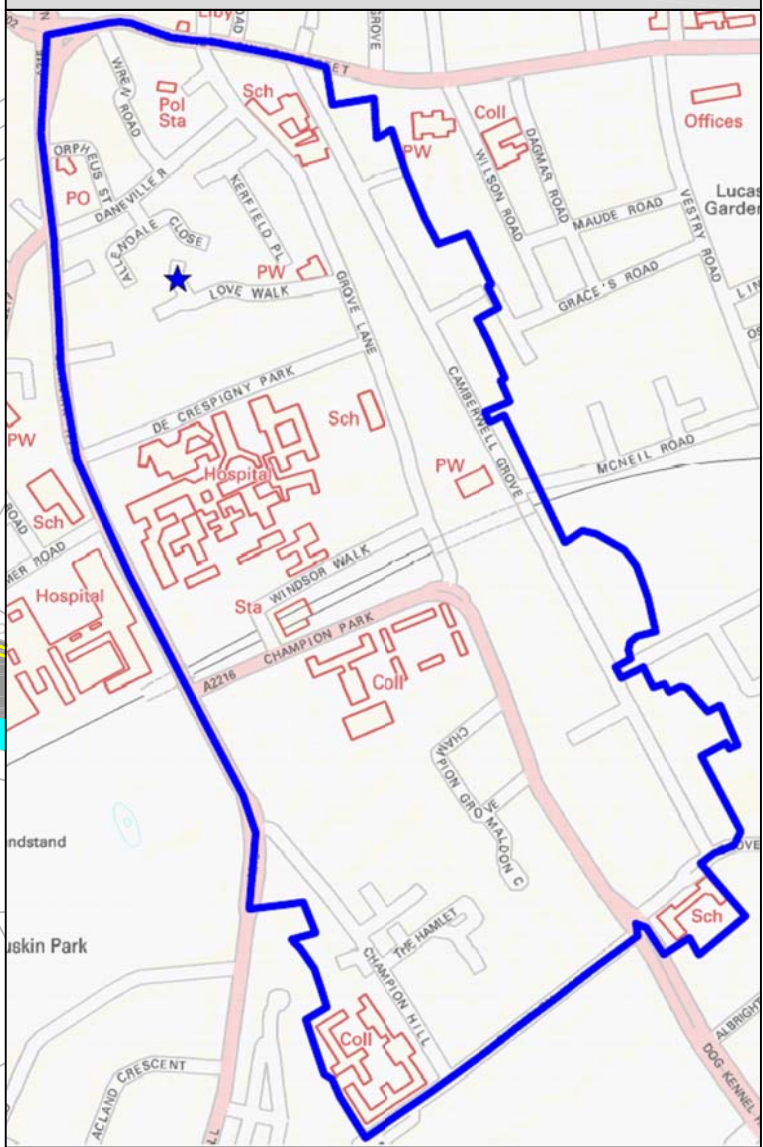
(A) Proposed at any time waiting restriction (double yellow line)

(C) Proposed change of parking bay width from 2.0m to 1.8m

(D) Extend permit holder bay by 5m



South Camberwell (L) Controlled Parking Zone



Legend

- (A)(B)(C)(D) Location of proposed changes
- Properties consulted
- Existing permit holders only (L) bays
- Waiting restriction
- New sign on post
- New sign
- Proposed at any time Waiting restriction

This map is based on Ordnance Survey material with the permission of Ordnance Survey on behalf of the Controller of Her Majesty's Stationary Office. © Crown copyright. Unauthorised reproduction infringes Crown copyright and may lead to prosecution or civil proceedings. (©)100019252 2011